

This document provides a summary of the water right data in the default judgment for this subfile as well as any amendments and corrections to the default judgment. In the event there is a discrepancy between a description of water rights set forth in this document and the specific Court order that determines that right, the specific Court order is controlling.

Subfile No.: **21.27.30.3-K**

Court No.: **CV-WH-03-680**

CID Assessment Number: **NONE**

Date of Filing of Default Judgment: **March 05, 2007**

Defendants: **CARLSBAD NATIONAL BANK TRUSTEE
BENJAMIN P. DUKE TRUST**

A. NO RIGHT (Surface Water Only):

a. **Office of the State Engineer File No(s):** 6

b. **Priority:**
NONE

c. **Source:**
Surface waters of the Pecos River Stream System

d. **Purpose of Use:**
NO RIGHT

e. **Point(s) of Diversion:**
NONE
Ditch Name: Carlsbad Irrigation District Main Canal
Location: As set forth in Part G of this Appendix

f. Location and Amount of No Right Acreage:

Section 30, Township 21S, Range 27E, N.M.P.M.

Pt. SW¹/₄

0.60 acres

Total: 0.60 acres (No Right)







As shown on the attached revised Hydrographic Survey Map for Subfile No. 21.27.30.3-K, and the CID Section Hydrographic Survey Map Sheet No. 40 (1999-2011), included in Part F of this Appendix, representing the Court record as of the date of the filing of this Decree.

g. Amount of Water:

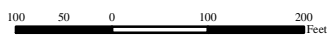
NONE



Legend

-  Point of Diversion
-  Canals / Ditches
- Tract Boundaries**
-  Surface Water Only
-  Supplemental Groundwater
-  Reservoir / Pond
-  No Right

2009 Digital Orthophotography
 Grid Interval = 1000
 Scale 1" = 200'
 1:2,400



STATE OF NEW MEXICO
Office of the State Engineer
 John R. D'Antonio, Jr., P.E., State Engineer

Pecos River Stream System
Carlsbad Irrigation District
 Hydrographic Survey
 Township 21

Benjamin P. Duke Trust
 Subfile 21.27.30.3-K
 1/11/2011



D.D.

PAE